



NFIRS-1 Basic 	A Prescott Fire Department Fire Department		01/22/2020 18:29:10 2020-000470 00 Date Time Incident Number Exposure																				
	B Street address 6543 Crystal In PRESCOTT, AZ 86301 Cross Street: Ruger RD		0000.01 Census Tract																				
C Incident Type: 135 Aircraft fire		E₁ Dates and Times Alarm Time 01/22/2020 18:29:10 Time Out 01/22/2020 18:29:18 Arrival 01/22/2020 18:35:42 Controlled Cleared 01/23/2020 00:32:49		E₂ Shift and Alarms <table border="1"> <tr> <td>B</td> <td>1</td> <td>226</td> </tr> <tr> <td>Shift</td> <td>Alarm</td> <td>District</td> </tr> <tr> <td></td> <td></td> <td>Alarm Box</td> </tr> </table>		B	1	226	Shift	Alarm	District			Alarm Box									
B	1	226																					
Shift	Alarm	District																					
		Alarm Box																					
D Mutual aid received 14162 AZ Their FDID State Incident CAFMA Responding Departments (Press Other)		E₃ Special Studies																					
F Actions Taken: 11 , 42 , 73 1. Extinguishment by fire service personnel 2. HazMat detection, monitoring, sampling, & analysis 3. Provide manpower		G₁ Resources <table border="1"> <thead> <tr> <th></th> <th>Apparatus</th> <th>Personnel</th> </tr> </thead> <tbody> <tr> <td>Suppression</td> <td>10</td> <td>13</td> </tr> <tr> <td>EMS</td> <td>0</td> <td>0</td> </tr> <tr> <td>Other</td> <td>4</td> <td>4</td> </tr> <tr> <td>Personnel Not on Apparatus</td> <td></td> <td>0</td> </tr> <tr> <td>Total Personnel</td> <td></td> <td>17</td> </tr> </tbody> </table>			Apparatus	Personnel	Suppression	10	13	EMS	0	0	Other	4	4	Personnel Not on Apparatus		0	Total Personnel		17	G₂ Estimated Dollar Losses Losses Property Unknown Contents Unknown Pre Incident Value Property Unknown Contents Unknown	
	Apparatus	Personnel																					
Suppression	10	13																					
EMS	0	0																					
Other	4	4																					
Personnel Not on Apparatus		0																					
Total Personnel		17																					
H₁ Casualties <table border="1"> <thead> <tr> <th></th> <th>Deaths</th> <th>Injuries</th> </tr> </thead> <tbody> <tr> <td>Fire Service</td> <td>0</td> <td>0</td> </tr> <tr> <td>Civilian</td> <td>0</td> <td>0</td> </tr> </tbody> </table>			Deaths	Injuries	Fire Service	0	0	Civilian	0	0	H₃ Hazardous Materials Release Special HazMat actions required or spill >= 55 gal.		J Property Use Aircraft loading area										
	Deaths	Injuries																					
Fire Service	0	0																					
Civilian	0	0																					
H₂ Detector		I Mixed Property Use Mixed use, other																					
K₁ Person Entity Involved Eviation 6543 Crystal In PRESCOTT, AZ 86301			K₂ Owner Eviation 6543 Crystal In PRESCOTT, AZ 86301 - - -																				
L Remarks F73 on scene small electric aircraft heavy smoke, F73 called for first alarm. F73 initiated fire suppression with AFFF, owner stated that we would not be able to extinguish due to the heavy LI-ION battery load. Owner asked if we could just protect the exterior of the fuselage. E59, E62, E63 and E73 used handlines to address fire while F73 and Tr71 positioned on front and rear of plane. Once in place F73 and T71 provided protection to fuselage with master streams. F73 repositioned to direct water streams to the interior of fuselage to cool the remainder of the batteries. Water was directed into fuselage until there was no fire, smoke or heat. E73 checked for hot spots with their TIC, readings read 65 degrees F. B1 E73 and F73 assisted owner with covering aircraft with tarp before clearing the scene. During call CAFMA engines were released after knock down of fire. E74 established a water supply to engines. E75 and HM1 were used to address hazardous conditions presumed from AFFF and Li-ION battery combustion. Water pH was tested near plane, in bar ditch and down stream of incident. T71 was utilized to ventilate building from smoke in terminal. LLA was used to address bystanders that were in smoke. No injuries were reported to IC on the fire. Devendorf assumed operations, Mazlansky Hazard Group Supervisor and Luedeman addressed additional needs of assessing exposures and assisting airport and fire management personnel into the scene. PPD closed area around the airport with roadblocks and evacuated adjacent buildings. Airport Operations communicated with FAA tower and adjacent businesses to ensure all were appropriately closed, secured and evacuated as needed. Once fire was extinguished and batteries were cooled, the aircraft was secured outside and covered with a tarp.																							
M KEVIN KEITH Officer in Charge		Battalion Chief Rank		Officer in Charge Assignment																			
AARON LAIPPLE Member Making Report		Engineer Rank		Engineer Assignment																			
				01/24/2020 Date																			
				01/24/2020 Date																			

R

SS Special Studies

ID	Title	Entry Description
9244	COVID 19 Discovery	

**NFIRS-2
Fire**



B Property Details

B₁ Not Residential
Estimated number of residential living units in building of origin whether or not all units

B₂ Buildings not Involved
Number of buildings involved.

B₃ None
Acres burned (outside fires).

C On-Site Materials or Products

On-site material (1)	Storage Code
On-site material (2)	Storage Code
On-site material (3)	Storage Code

D Ignition

Operator/passenger area of transportation equip.
Area of Fire Origin

Heat from powered equipment, other
Heat Source

Undetermined
Item First Ignited

Combustible metal, included are magnesium
Type of Material First Ignited

E₁ Cause of Ignition

Failure of equipment or heat source

E₂ Factors Contributing to Ignition

1. *Electrical failure, malfunction, other*
2. *Short-circuit arc from mechanical damage*

E₃ Human Factors

None

F₁ Equipment Involved in Ignition

<i>Battery</i>	
<i>undetermined</i>	<i>Undetermined</i>
Brand	Serial Number
<i>Undetermined</i>	<i>2019</i>
Model	Year

F₂ Equipment Power

Batteries and low voltage (< 50 volts)

F₃ Equipment Portability

Portable

G Fire Suppression Factors

H₁ Mobile Property Involved

Not involved in ignition, but burned

Mobile Property Make	License Plate Number
----------------------	----------------------

H₂ Mobile Property Type

Mobile Property Model	State
Year	VIN Number

NFIRS-1
Others
Involved



A Prescott Fire Department
Fire Department

01/22/2020 18:29:10 2020-000470 00
Date Time Incident Number Exposure

B Street address

6543 Crystal In
PRESCOTT, AZ 86301
Cross Street: Ruger RD

0000.01
Census Tract



There are no Others Involved entered for this incident.

NFIRS-4 Civilian Casualties 	A Fire Department _____ Date _____ Time _____ Incident Number _____ Exposure _____	
	B Address _____ Census Tract _____	

B Injured Person Sex _____ First Name _____ MI _____ Last Name _____ Suffix _____	C Casualty Number Casualty _____
---	--

D Age or Date of Birth Age _____ OR Date of Birth _____	E₁ Race _____	F Affiliation _____	H Severity _____
---	---------------------------------	----------------------------	-------------------------

E₂ Ethnicity _____	E Date & Time of Injury Date _____ Time _____	I Cause of Injury _____
--------------------------------------	---	--------------------------------



J Human Factors Contributing to Injury <input type="checkbox"/> None <input type="checkbox"/> Asleep <input type="checkbox"/> Unconscious <input type="checkbox"/> Possibly impaired by alcohol <input type="checkbox"/> Possibly impaired by other drug <input type="checkbox"/> Possibly mentally disabled <input type="checkbox"/> Physically disabled <input type="checkbox"/> Physically restrained <input type="checkbox"/> Unattended person	K Factors Contributing to Injury <input type="checkbox"/> None 1 _____ 2 _____ 3 _____
---	---

L Activity When Injured _____	M₂ General Location at Time of Injury _____	M₄ Story Where Injury Occurred _____ <input type="checkbox"/> Below Grade
--------------------------------------	---	--

M₁ Location at Time of Incident _____	M₃ Story at Start of Incident _____ <input type="checkbox"/> Below Grade	M₅ Specific Location Time of Injury _____
---	---	---

N Primary Apparent Symptom _____	O Primary Area of Body Injured _____	P Disposition <input type="checkbox"/> Transported to emergency care facility
---	---	---

Remarks

NFIRS-5 Fire Service Casualties 	A Prescott Fire Department Fire Department	Date	Time	-	Incident Number	Exposure	
	B Address Census Tract						

B Injured Person Social Security Number _____ Sex _____ Career/Volunteer _____ ID Number _____ First Name _____ MI _____ Last Name _____ Suffix _____	C Casualty Number _____ Casualty Number
--	--

D Age or Date of Birth _____ OR _____ Age Date of Birth	E Date & Time of Injury _____ Date Time	F Response Number of prior responses during the past 24 hours. _____
--	--	--

G₁ Usual Assignment	G₂ Physical Condition Just Prior To Injury	G₃ Severity
---------------------------------------	--	-------------------------------

G₄ Taken To	G₅ Activity at Time of Injury
-------------------------------	---

H₁ Primary Apparent Symptom	I₁ Cause if Firefighter Injury	I₃ Object Involved in Injury
---	--	--



H₂ Primary Area of Body Injured	I₂ Factor Contributing to Injury
---	--

J₁ Where Injury Occured	J₃ Specific Location
---	--

J₂ Story Where Injury Occured Injury in relation to structure _____ Story of injury _____	J₄ Vehicle Type
--	-----------------------------------

Remarks

K₁ Did protective Equipment fail and contribute to the injury? _____
--

NFIRS-7 HazMat 	A Prescott Fire Department Fire Department Address 6543 Crystal In PRESCOTT, AZ 86301 Cross Street: Ruger RD	01/22/2020 18:29 Date Time 2020000470 00 Incident Number Exposure	
--	--	--	--

B HazMat ID UN Number DOT Hazard Classification CAS Registration Number Chemical Name



C₁ Container Type C₂ Container Capacity Capacity: by volume or weight C₃ Units: Capacity	D₁ Estimated Amount Released Amount Released: by volume or weight D₂ Units: Released	E₁ Physical State When Released Amount Released: by volume or weight E₂ Released Into
---	--	---

F₁ Released From Inside or on structure F₂ Population Density 1 Story of release	H HazMat Actions Taken HazMat detection, monitoring, sampling, Primary Action Taken (1) Isolate area & establish hazard control Additional Action Taken (2) Refer to proper authority Additional Action Taken (3)
--	--

G₁ Area Affected Quantity Measurement G₂ Area Evacuated <input type="checkbox"/> None Quantity Measurement	G₃ Estimated People G₄ Estimated Buildings	If fire or explosion was involved with a release, which occurred Ignition
---	---	---

J Cause of Release Unintentional release	K Factors Contributing to Equipment overload Factor Contributing to Release (1) Factor Contributing to Release (2) Factor Contributing to Release (3)	L Factors Affecting Mitigation Factor or impediment (1) Factor or impediment (2) Factor or impediment (3)
--	--	---



M Equipment Involved in Release <input checked="" type="checkbox"/> None Equipment Involved Brand Model Serial # Year	N Mobile Property Involved in Release <input checked="" type="checkbox"/> None Mobile Property Type Mobile Property Make Model Year License Plate # State DOT Number / ICC Number	O Hazmat Disposition Completed by fire service only P Hazmat Civilian Casualties Deaths Injuries
--	--	---



NFIRS-10 Personnel 	A Prescott Fire Department <small>Fire Department</small>	01/22/2020 <small>Date</small>	18:29:10 <small>Time</small>	2020-000470 <small>Incident Number</small>	00 <small>Exposure</small>	
	B Street address 6543 Crystal In PRESCOTT, AZ 86301 Cross Street: Ruger RD			0000.01 <small>Census Tract</small>		
	C Aircraft fire <small>Situation Found</small> FIRE STRUCTURE <small>Call Type</small> <small>Occupant</small>					

ID#	Last, First	Length	Unit Number	Type	Actions
7332	BENITEZ, ANTHONY	6.06	E73		
7187	COOLEY, TOM	6.06	E74		
706	DEVENDORF, DON	6.06	704		
7182	HICKEY, BILL	6.06	E74		
7162	JONES, JEFFREY	6.06	E73		
7172	KEITH, KEVIN	6.06	B1		
7349	KENNEDY, CODY	6.06	TR71		
7184	LAIPPLE, AARON	6.06	F73		
7201	LAVERS, MIKE	6.06	E73		
7356	LIGHT, DENNIS	6.06	701		
7135	LUEDEMAN, SCOTT	6.06	706		
7362	MORRIS, ADAM	6.06	E74		
7183	PADILLA-MELTON, BRIAN	6.06	TR71		
7333	SANDERS, DEREK	6.06	E75		
7198	SARGE, JEREMY	6.06	E75		
7364	SCOTT, BRANDON	6.06	TR71		
7134	SNYDER, ALLEN	6.06	E75		

Total Attending 17
 Total Manpower 103.02


Prescott Fire Department

NFIRS-11 Fire Investigations 	A Prescott Fire Department <small>Fire Department</small>	01/22/2020 <small>Date</small>	18:29 <small>Time</small>	2020-000470 <small>Incident Number</small>	00 <small>Exposure</small>	
	B Agency Referred To	Their Case Number Their ORI Their State Their FDID				
C Case Status			D Availability of Material First Ignited			
E Suspected Motivation Factors						
F Apparent Group Involvement			H Incendiary Devices <small>Container</small> <small>Ignition / Delay Device</small> <small>Fuel</small>			
G Entry Method			G Extent of Fire Involvement on Arrival			
I Other Investigative Information			K Initial Observation			
J Property Ownership			L Laboratory Used			
M Juvenile Fire Setter						
M₁ Subject Number		M₂ Age or Date of Birth		M₃ Gender		
M₄ Race		M₅ Ethnicity		M₆ Family Type		
M₇ Motivation/Risk Factors				M₈ Disposition of Person Under 18		
Narrative for Local Use Only						
N Remarks						



Attending Personnel 	A Prescott Fire Department <small>Fire Department</small>	01/22/2020 <small>Date</small>	18:29:10 <small>Time</small>	2020-000470 <small>Incident Number</small>	00 <small>Exposure</small>	
	B Street address 6543 Crystal In PRESCOTT, AZ 86301 Cross Street: Ruger RD					

ID#	Last, First	Length	Unit#	Unit Task	Attendance Task
706	DEVENDORF, DON	6.06	704	Officer in Charge	
7134	SNYDER, ALLEN	0.00	E75	Officer in Charge	
7135	LUEDEMAN, SCOTT	6.06	706	Officer in Charge	
7162	JONES, JEFFREY	0.00	E73	Firefighter 1	
7172	KEITH, KEVIN	6.06	B1	Officer in Charge	
7182	HICKEY, BILL	0.00	E74	Officer in Charge	
7183	PADILLA-MELTON, BRIAN	0.00	TR71	Engineer	
7184	LAIPPLE, AARON	0.00	F73	Engineer	
7187	COOLEY, TOM	0.00	E74	Engineer	
7198	SARGE, JEREMY	0.00	E75	Engineer	
7201	LAVERS, MIKE	0.00	E73	Engineer	
7332	BENITEZ, ANTHONY	0.00	E73	Firefighter 2	
7333	SANDERS, DEREK	0.00	E75	Firefighter 1	
7349	KENNEDY, CODY	0.00	TR71	Officer in Charge	
7356	LIGHT, DENNIS	6.06	701	Officer in Charge	
7362	MORRIS, ADAM	0.00	E74	Firefighter 1	
7364	SCOTT, BRANDON	0.00	TR71	Firefighter 1	

Total Attending 17
 Total Manpower 24.24

NFIRS-10 Personnel 	A Prescott Fire Department Fire Department	01/22/2020 Date	18:29:10 Time	2020-000470 Incident Number	00 Exposure
	B Street address 6543 Crystal In PRESCOTT, AZ 86301 Cross Street: Ruger RD			0000.01 Census Tract (* - date/time of handscan; otherwise date/time record entered).	

ID#	Last, First	Entry Method	Entry Computer	Date and Time	Entered By
7332	BENITEZ, ANTHONY	SCHDTRANS	COP07913	01/24/2020 12:22	7184 7184
7187	COOLEY, TOM	MANUAL	COP07913	01/24/2020 12:23	7184 7184
706	DEVENDORF, DON	MANUAL	COP07913	01/24/2020 12:20	7184 7184
7182	HICKEY, BILL	MANUAL	COP07913	01/24/2020 12:23	7184 7184
7162	JONES, JEFFREY	SCHDTRANS	COP07913	01/24/2020 12:22	7184 7184
7172	KEITH, KEVIN	SCHDTRANS	COP07913	01/24/2020 12:22	7184 7184
7349	KENNEDY, CODY	MANUAL	COP07913	01/24/2020 12:25	7184 7184
7184	LAIPPLE, AARON	MANUAL	COP07913	01/24/2020 12:25	7184 7184
7201	LAVERS, MIKE	SCHDTRANS	COP07913	01/24/2020 12:22	7184 7184
7356	LIGHT, DENNIS	MANUAL	COP07913	01/24/2020 12:20	7184 7184
7135	LUEDEMAN, SCOTT	MANUAL	COP07913	01/24/2020 12:21	7184 7184
7362	MORRIS, ADAM	SCHDTRANS	COP07913	01/24/2020 12:22	7184 7184
7183	PADILLA-MELTON, BRIAN	MANUAL	COP07913	01/24/2020 12:26	7184 7184
7333	SANDERS, DEREK	MANUAL	COP07913	01/24/2020 12:24	7184 7184
7198	SARGE, JEREMY	MANUAL	COP07913	01/24/2020 12:24	7184 7184
7364	SCOTT, BRANDON	MANUAL	COP07913	01/24/2020 12:26	7184 7184
7134	SNYDER, ALLEN	MANUAL	COP07913	01/24/2020 12:24	7184 7184

NFIRS-10 Personnel 	A Prescott Fire Department Fire Department	01/22/2020 Date	18:29:10 Time	2020-000470 Incident Number	00 Exposure	
	B Street address 6543 Crystal In PRESCOTT, AZ 86301 Cross Street: Ruger RD	0000.01 Census Tract				

UNIT E73	Starting Mileage: 0.0 Ending Mileage: 0.0 Disposition: Yes
--------------------	--

Comments Lithium Ion battery combustion, smoke and AFFF smoke from fire

ID#	Last Name, First	Position
7332	BENITEZ, ANTHONY	Firefighter 2
7201	LAVERS, MIKE	Engineer
7162	JONES, JEFFREY	Firefighter 1

UNIT TR71	Starting Mileage: 0.0 Ending Mileage: 0.0 Disposition: Yes
---------------------	--

Comments in area of smoke and combustion that included lithium ion batteries burning and AFFF on fire

ID#	Last Name, First	Position
7349	KENNEDY, CODY	Officer in Charge
7183	PADILLA-MELTON, BRIAN	Engineer
7364	SCOTT, BRANDON	Firefighter 1

UNIT E62	Starting Mileage: 0.0 Ending Mileage: 0.0 Disposition:
--------------------	--

ID#	Last Name, First	Position
-----	------------------	----------

UNIT E59	Starting Mileage: 0.0 Ending Mileage: 0.0 Disposition:
--------------------	--

ID#	Last Name, First	Position
-----	------------------	----------

UNIT B1	Starting Mileage: 0.0 Ending Mileage: 0.0 Disposition: Yes
-------------------	--

Comments in area of smoke and combustion that included lithium ion batteries burning and AFFF on fire

ID#	Last Name, First	Position
7172	KEITH, KEVIN	Officer in Charge

UNIT U71	Starting Mileage: 0.0 Ending Mileage: 0.0 Disposition:
--------------------	--

ID#	Last Name, First	Position
-----	------------------	----------

UNIT F73	Starting Mileage: 0.0 Ending Mileage: 0.0 Disposition: Yes
--------------------	--

Comments in area of smoke and combustion that included lithium ion batteries burning and AFFF on fire

ID#	Last Name, First	Position
7184	LAIPPLE, AARON	Engineer

UNIT E74	Starting Mileage: 0.0 Ending Mileage: 0.0 Disposition: Yes
Comments	E74 a/s and directed to stand by. E74 assigned to water supply for E73. Water supply from hydrant via 74 forward lay. Water supply changed for ingress/egress and 73 LDH used. E74 released from scene.
ID#	Last Name, First Position
7362	MORRIS, ADAM Firefighter 1
7182	HICKEY, BILL Officer in Charge
7187	COOLEY, TOM Engineer
UNIT E63	Starting Mileage: 0.0 Ending Mileage: 0.0 Disposition:
ID#	Last Name, First Position
UNIT 704	Starting Mileage: 0.0 Ending Mileage: 0.0 Disposition: Yes
Comments	in area of smoke and combustion that included lithium ion batteries burning and AFFF on fire
ID#	Last Name, First Position
706	DEVENDORF, DON Officer in Charge
UNIT 706	Starting Mileage: 0.0 Ending Mileage: 0.0 Disposition: Yes
Comments	in area of smoke and combustion that included lithium ion batteries burning and AFFF on fire
ID#	Last Name, First Position
7135	LUEDEMAN, SCOTT Officer in Charge
UNIT 701	Starting Mileage: 0.0 Ending Mileage: 0.0 Disposition: Yes
Comments	in area of smoke and combustion that included lithium ion batteries burning and AFFF on fire
ID#	Last Name, First Position
7356	LIGHT, DENNIS Officer in Charge
UNIT E58	Starting Mileage: 0.0 Ending Mileage: 0.0 Disposition:
Comments	in area of smoke and combustion that included lithium ion batteries burning and AFFF on fire
ID#	Last Name, First Position
UNIT HM1	Starting Mileage: 0.0 Ending Mileage: 0.0 Disposition: Yes
Comments	in area of smoke and combustion that included lithium ion batteries burning and AFFF on fire
ID#	Last Name, First Position
UNIT E75	Starting Mileage: 0.0 Ending Mileage: 0.0 Disposition: Yes
Comments	in area of smoke and combustion that included lithium ion batteries burning and AFFF on fire
ID#	Last Name, First Position

7134

SNYDER, ALLEN

Officer in Charge

7198

SARGE, JEREMY

Engineer

7333

SANDERS, DEREK

Firefighter 1

Prescott Fire Department

Prescott Fire Department: Dispatch Summary

Primary Incident 2020-000470

Primary Agency 14162

Date and Time 01/22/2020 18:27:10

Box Number

Address 1980 CLUBHOUSE DR

Cross Streets YOLO DR and WINEGLASS DR

Occupant

Dispatch Call Type FIRE STRUCTURE

Additional Call Type

Disposition

Dispatcher

Caller Source

Caller 777-1773

Location Comments

Comments 01/22/2020 18:28:52PR784 [1] Multi-Agency PRCC LAW Incident #: 20200122-037801/22/2020 18:28:52PR784 [2] RUGER RAMP BEHIND ST 733 PLANE ON FIRE [Shared]01/22/2020 18:29:11PR784 [3] Automatic Case Number(s) issued for Incident #[20200122-0377], Jurisdiction: PFD. Case Number(s): PF-20-000470. requested by E73. [Shared]01/22/2020 18:29:11PR784 [4] Automatic Case Number(s) issued for Incident #[20200122-0377], Jurisdiction: CAFMA. Case Number(s): CA-20-000786. requested by E62. [Shared]01/22/2020 18:29:14PAGINGSERVICE [5] Paging Groups Notified:PFD All Fire Chief Pager Group [Shared]01/22/2020 18:29:14PAGINGSERVICE [6] Paging Groups Notified:PFD Active 911 Alert Group [Shared]01/22/2020 18:29:14PAGINGSERVICE [7] Paging Groups Notified:PFD B1 Pager Group [Shared]01/22/2020 18:29:14PAGINGSERVICE [8] Paging Groups Notified:Lifeline Ambulance Page Group [Shared]01/22/2020 18:29:26PR784 [9] EXPOSURES AND EXPLOSION [Shared]01/22/2020 18:30:12PR808 [10] 22459 CD3 [Shared]01/22/2020 18:30:27PR808 [11] S356 CD3 [Shared]01/22/2020 18:30:46PR808 [12] 21463 CD3 [Shared]01/22/2020 18:31:09PR808 [13] 12474 CD3 [Shared]01/22/2020 18:31:21PR810 [14] BEST PLACE TO ENTER IS CLUBHOUSE/MCCURDY - GATE 250 AND AIRPORT STAFF CAN DIRECT FROM THERE [Shared]01/22/2020 18:31:26PR171 [15] LL1 1201 [Shared]01/22/2020 18:31:27PR808 [16] 11475 CD3 [Shared]01/22/2020 18:35:21PR793 [17] E73 - EXP AIRPLANE - LOTS OF SMOKE - NO FIRE - TYING IN WITH F73 [Shared]01/22/2020 18:37:41PR793 [18] E73 - FIRE IS CONTAINED TO AIRPLANE - NO THREATS AT THIS TIME - CONT ASSIGNMENT [Shared]01/22/2020 18:38:05PR808 [19] S356 GO TO MAIN TERMANIAL STAY TO LEFT - STAY OFF TERMINAL [Shared]01/22/2020 18:39:58PR793 [20] B1 - ROUTE ALL UNITS TO TERMINAL - NOT BY THE FIRE STATION [Shared]01/22/2020 18:40:00PR808 [21] 32486 COME AROUND BACK SIDE [Shared]01/22/2020 18:40:53PR808 [22] 32486 NEED ASSISTANCE W/ CROWD CONTROL - BIOHAZARD [Shared]01/22/2020 18:42:32PR808 [23] 32486 NOONE TO EVAC - BIOHAZARD [Shared]01/22/2020 18:43:17PR808 [24] S356 PROTOTYPE AIR PLANE THAT CAUGHT FIRE - NO CRASH [Shared]01/22/2020 18:43:58PR808 [25] 22459 EB RUGER AT DEEPWELL RANCE BLOCKED [Shared]01/22/2020 18:44:35PR808 [26] S356 BEING ASED TO MOVE 300 FT OFF FENCE PERIMETER - GOING TO GET AHOLD OF RUGER [Shared]01/22/2020 18:45:28PR808 [27] 72488 SHUTTING DOWN [Shared]01/22/2020 18:45:41PR808

[28] S290 REQ GRAVES COME IN EARLY [Shared]01/22/2020 18:46:26PR808
 [29] 12474 BLOCKING MACURDY/CLUBHOUSE [Shared]01/22/2020
 18:47:08PR808 [30] 32486 AIRPORT EVAC - VEHS LEAVING WILL BE
 EVACUATING [Shared]01/22/2020 18:47:17PR808 [31] 32486 WIND
 BLOWING S/E [Shared]01/22/2020 18:48:08PR808 [32] 32486 FIRE AND
 STAFF WORKING ON ISSUE ON RUNWAY AT THIS TIME [Shared]01/22/2020
 18:49:17PR808 [33] S290 W/ AIRPORT DIRECTOR - INTERSECTION
 WHERE 474 IS IS PERIMETER AND SHOULD BE COMMAND POST
 [Shared]01/22/2020 18:49:46PR808 [34] S290 ITEM BURNING IS
 ELECTRIC AIR PLAIN W/ SULFURIC ACID [Shared]01/22/2020 18:49:53PR784
 [35] B1 - STAGED NORTH [Shared]01/22/2020 18:50:00PR808 [36]
 S290 DO NOT BREATHE IN ANY SMOKE [Shared]01/22/2020 18:50:23PR793
 [37] IC - ALL UNITS ON SCENE - TRYING TO GET CONTROL OF FIRE
 [Shared]01/22/2020 18:53:14PR784 [38] 1101 [Shared]01/22/2020
 18:54:37PR784 [39] 701 AS TR71 AND AIRPORT ADMIN
 [Shared]01/22/2020 18:54:46PR810 [40] AIR OPERATIONS REQUESTING
 AN OFFICER TO HELP DO TRAFFIC CONTROL AT GATE 250
 (CLUBHOUSE/MACURDY) [Shared]01/22/2020 18:56:39PR808 [41] 72488
 DEEP WELL RANCH SECURE BY DPS AND 474 [Shared]01/22/2020 18:56:46PR793
 [42] E53 GOING TO GET U71 [Shared]01/22/2020 18:58:08PR808
 [43] 474 AT CLUBHOUSE/MACURDY [Shared]01/22/2020 18:58:59PR808
 [44] S356 DO NOT NEED TO RESPOND TO ERAU RAMP [Shared]01/22/2020
 19:04:01PR793 [45] IC - WATER SUPPLY ESTABLISHED ON FIRE
 GROUND [Shared]01/22/2020 19:05:30PR793 [46] IC - CURRENTLY
 WORKING ON RELEASING UNITS IN NEXT 15 MINS [Shared]01/22/2020
 19:05:59PR808 [47] S290 TAKING IC AT MACURDY/CLUBHOUSE 356
 RUNNING HIS SQUAD [Shared]01/22/2020 19:09:27PR808 [48] 72488 ON
 WINE GLASS DR BLOCKING ENTRANCE TO AIRPORT [Shared]01/22/2020
 19:14:29PR784 [49] [Page]Paging Group Notified: Lifeline Ambulance Page
 Group, Sent From: COP08503 [Shared]01/22/2020 19:14:36PR784 [50]
 ADDING ADTL LL UNIT [Shared]01/22/2020 19:14:59PR784 [51] 701 - 3
 PTS AT EMS BEING CKD OUT [Shared]01/22/2020 19:15:39PR793 [52] IC -
 HAS ROAD BLOCK AT MCCURDY/CLUBHOUSE - AIRPORT DIRECTOR ROBIN
 NEEDS ACCESS [Shared]01/22/2020 19:15:41PR810 [53] LL3 1401
 [Shared]01/22/2020 19:18:13PR808 [54] S290 W/ B1 AND ROBIN
 [Shared]01/22/2020 19:18:57PR808 [55] 32486 TO PERKINS/89 -
 SHUTTING DOWN NB 89 AND REROUTING [Shared]01/22/2020 19:19:53PR793
 [56] U71 - & E51 ER TO AIRPORT - ETA 15 MINUTES [Shared]01/22/2020
 19:20:34PR808 [57] 32486 NB TRAFFIC ON 89/PERKINS BEING RE-
 ROUTED [Shared]01/22/2020 19:23:18PR793 [58] IC - FIRE
 INVESTIGATOR ON SCENE [Shared]01/22/2020 19:39:41PR808 [59] S290
 REVERSE 911 TO SAME ADDY - CAN OPEN BACK UP [Shared]01/22/2020
 19:42:02PR808 [60] S290 RESIDENTS NOW ALLOWED IN AREA
 [Shared]01/22/2020 19:48:27PR808 [61] S290 DPS UNITS AT DEEP
 WELL/89 CAN CLEAR [Shared]01/22/2020 19:57:5822459 [62] Requested
 Case Number(s) issued for Incident #[20200122-0378], Jurisdiction: PPD. Case
 Number(s): PR-20-000627. requested by 22459. [Shared]01/22/2020 20:00:41PR808
 [63] S290 UNITS DOING SMALL TRAFFIC CONTROL- IC SHUT DOWN
 [Shared]01/22/2020 20:02:06PR808 [64] 22459 AT RUGER/JEANINE
 BLOKING OFF JEANINE [Shared]01/22/2020 20:13:41PR793 [65]
 [Page]Paging Group Notified: PFD All Call Manning, Sent From: COP08502, Comment:
 B1 REQUESTING MANNING TO BRING HZMT1 TO AIRPORT SCENE
 [Shared]01/22/2020 20:15:15PR784 [66] IC - LL UNIT 1101 HAS CLEARED
 ALL THE PTS [Shared]01/22/2020 20:19:48PR810 [67] S356 REQUESTED
 2 C.O.P.S TO ASSIST W/ TRAFFIC CONTROL // MADE CONTACT W/ P1198 AND HE
 WILL CONTACT S356 AND COORDINATE FUTHER [Shared]01/22/2020 20:21:35PR793
 [68] IC - REQ E58 TO PICKUP HM1AT ST75 [Shared]01/22/2020
 20:30:24PR784 [69] IC - E75 WILL BRING HZMT TO SCENE

[Shared]01/22/2020 20:40:49PR793 [70] E75 15 MIN ETA WITH HM1
 [Shared]01/22/2020 20:46:35PR808 [71] Secondary Location for 31492:
 CRYSTAL LN / JANINE DR, CRYSTAL LN / JANINE DR,PRESCOTT, AZ 86301.
 [Shared]01/22/2020 20:46:49PR808 [72] Secondary Location for 71480:
 CRYSTAL LN / JANINE DR, CRYSTAL LN / JANINE DR,PRESCOTT, AZ 86301.
 [Shared]01/22/2020 21:02:13PR808 [73] Secondary Location for 71480:
 CRYSTAL LN / JANINE DR,PRESCOTT,AZ 86301 [Shared]01/22/2020 21:09:52PR808
 [74] Secondary Location for 31492: CRYSTAL LN / JANINE DR,PRESCOTT,AZ
 86301 [Shared]01/22/2020 21:33:44PR171 [75] ADEQ 6023907894
 [Shared]01/22/2020 21:39:32PR793 [76] IC MADE CONT WITH ADEQ,
 SPOKE TO SCOTT HAVIR [Shared]01/22/2020 21:44:34PR808 [77] S356
 AIRPORT DIRECTOR ER TO MAKE CONTACT W/ ENEWS [Shared]01/22/2020
 23:56:10PR306 [78] FIRE IS OUT CUTTING E75 HM1 LOOSE FROM
 SCENE WILL COME UP ON 1 [Shared]01/23/2020 00:05:25PR808 [79] B1
 ADV COPS ARE OKAY TO CLEAR [Shared]01/23/2020 00:11:36Ostrander, Kathleen
 [80] [PRCC LAW] has closed their incident [20200122-0378]01/23/2020 00:22:41PR788
 [81] 704 CLEAR OF AIRPORT [Shared]01/23/2020 00:25:49PR788
 [82] IC, IC TERM SCNE TURNED OVER TO AIRPORT OPS AVAIL [Shared]

Miscellaneous Times

Time	Apparatus	Description	Location (if applicable)	Dispatcher
18:29:10		DISP	1980 CLUBHOUSE DR	
00:32:49		EOA	1980 CLUBHOUSE DR	
00:45:15		NFIRS	1980 CLUBHOUSE DR	

Generated NFIRS 2020-000470 for Prescott Fire Department

Vehicle Times

Unit #	DISP\ Elapsed Time	ENR\ Elapsed Time	AS\ Elapsed Time	TH\ Elapsed Time	AH\ Elapsed Time	CLR\ Elapsed Time
701	18:54:08	18:54:12 00:00:04	18:54:12 00:00:04			00:29:53 05:35:45
Disposition: Yes						
704	18:34:27	18:35:10 00:00:43	18:42:08 00:07:41			19:34:58 01:00:31
Disposition: Yes						
706	18:41:55	18:41:58 00:00:03	18:53:33 00:11:38			19:34:44 00:52:49
Disposition: Yes						
B1	18:29:10	18:29:18 00:00:08	18:37:24 00:08:14			00:25:57 05:56:47
Disposition: Yes						
E58	20:22:00	20:23:13 00:01:13				20:26:20 00:04:20
E59	18:29:10	18:29:53 00:00:43	18:41:35 00:12:25			18:33:04 00:03:54
E62	18:29:10	18:29:42 00:00:32	18:42:01 00:12:51			19:23:44 00:54:34
E63	18:32:55	18:32:47 00:00:08	18:53:43 00:20:48			19:15:47 00:42:52
E73	18:29:10	18:30:20 00:01:10	18:40:03 00:10:53			00:32:19 06:03:09
Disposition: Yes						
E74	18:32:50	18:33:59 00:01:09	18:43:26 00:10:36			19:36:21 01:03:31
Disposition: Yes						
E75	20:26:45	20:26:55 00:00:10	20:56:18 00:29:33			23:58:47 03:32:02

Disposition: Yes						
F73	18:30:11	18:35:42 00:05:31	18:35:42 00:05:31			00:32:39 06:02:28
Disposition: Yes						
HM1	20:22:31	20:40:39 00:18:08	21:12:39 00:50:08			00:12:52 03:50:21
Disposition: Yes						
TR71	18:29:10	18:30:43 00:01:33	18:48:23 00:19:13			20:54:00 02:24:50
Disposition: Yes						
U71	18:29:10	19:03:31 00:34:21	21:12:37 02:43:27			00:32:36 06:03:26

Vehicle Times Footnote(s)